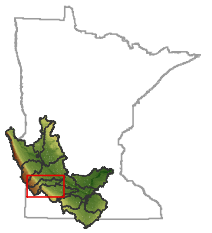


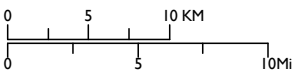
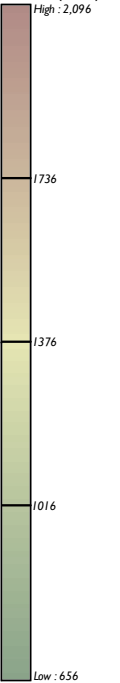
INDEX MAP



LEGEND

- Major Roads and Highways
- County Boundaries
- State Boundaries
- Major Waterways
- Lakes and Reservoirs
- Municipal Boundaries

ELEVATION (feet)



MINNESOTA RIVER BASIN
DATA CENTER

WRC

WATER RESOURCES CENTER
MINNESOTA STATE UNIVERSITY, MANICATO

Map produced by: Nicole D. Rie...

REDWOOD RIVER MAJOR WATERSHED