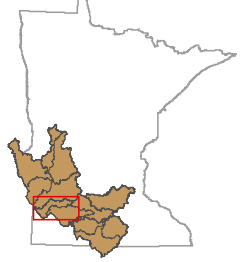


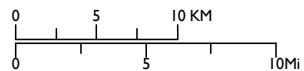
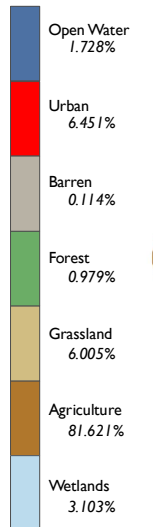
INDEX MAP



LEGEND

- Major Roads and Highways
- Minor Roads
- County Boundaries
- State Boundaries
- Major Waterways

LAND USE



MINNESOTA RIVER BASIN
DATA CENTER

WRC
WATER RESOURCES CENTER
MINNESOTA STATE UNIVERSITY, MANICATO

Map produced by: Nicole D. Rie

REDWOOD RIVER MAJOR WATERSHED