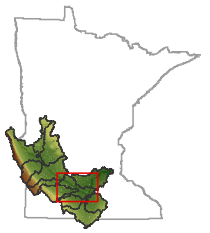


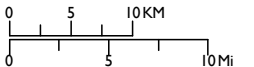
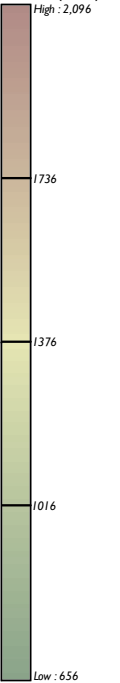
# INDEX MAP



## LEGEND

- Major Roads and Highways
- County Boundaries
- State Boundaries
- Major Waterways
- Lakes and Reservoirs
- Municipal Boundaries

## ELEVATION (feet)



MINNESOTA RIVER BASIN  
DATA CENTER

**WRC**

WATER RESOURCES CENTER  
MINNESOTA STATE UNIVERSITY, MANIKATO

Map produced by: Nicole D. Rie

# MIDDLE MINNESOTA RIVER MAJOR WATERSHED