

Aquatic Use-Impaired Waters

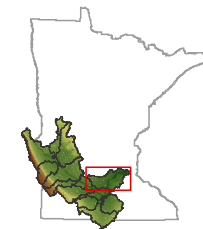
2008 Impaired Waters Requiring a TMDL
(per Section 303 (d) Clean Water Act)

- Aquatic Use Impairments
- Consumption
 - Life
 - Recreation
 - Consumption and Life
 - Consumption and Recreation
 - Life and Recreation
 - Consumption, Life, and Recreation

The absence of a waterbody from the 303d List does not necessarily mean the reach is meeting its designated uses. It may be that the reach has either not been sampled or there are not enough data to make an impairment determination.

Source: Minnesota Pollution Control Agency

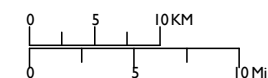
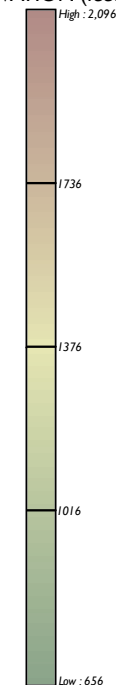
INDEX MAP



LEGEND

- Major Roads and Highways
- County Boundaries
- State Boundaries
- Major Waterways
- Lakes and Reservoirs
- Municipal Boundaries

ELEVATION (feet)



MINNESOTA RIVER BASIN
DATA CENTER

WRC
WATER RESOURCES CENTER
MINNESOTA STATE UNIVERSITY, MANICATO

Map produced by: Nicole D. Rie

LOWER MINNESOTA RIVER MAJOR WATERSHED