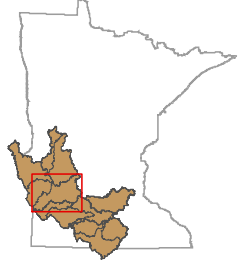


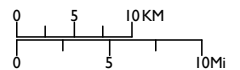
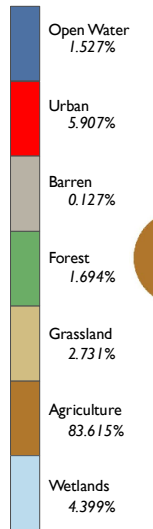
# INDEX MAP



## LEGEND

- Major Roads and Highways
- Minor Roads
- County Boundaries
- State Boundaries
- Major Waterways

## LAND USE



MINNESOTA RIVER BASIN  
DATA CENTER

**WRC**

WATER RESOURCES CENTER  
MINNESOTA STATE UNIVERSITY, MANICATO

Map produced by: Nicole D. Rie

# HAWK CREEK - YELLOW MEDICINE RIVER MAJOR WATERSHED