

# Aquatic Use-Impaired Waters

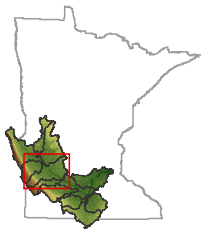
## 2008 Impaired Waters Requiring a TMDL (per Section 303 (d) Clean Water Act)

- Aquatic Use Impairments
- Consumption
  - Life
  - Recreation
  - Consumption and Life
  - Consumption and Recreation
  - Life and Recreation
  - Consumption, Life, and Recreation

The absence of a waterbody from the 303d List does not necessarily mean the reach is meeting its designated uses. It may be that the reach has either not been sampled or there are not enough data to make an impairment determination.

Source: Minnesota Pollution Control Agency

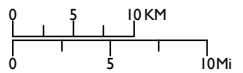
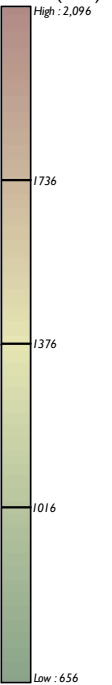
### INDEX MAP



### LEGEND

- Major Roads and Highways
- County Boundaries
- State Boundaries
- Major Waterways
- Lakes and Reservoirs
- Municipal Boundaries

### ELEVATION (feet)



MINNESOTA RIVER BASIN  
DATA CENTER

**WRC**

WATER RESOURCES CENTER  
MINNESOTA STATE UNIVERSITY, MANITO

Map produced by: Nicole D. Rie

# HAWK CREEK - YELLOW MEDICINE RIVER MAJOR WATERSHED